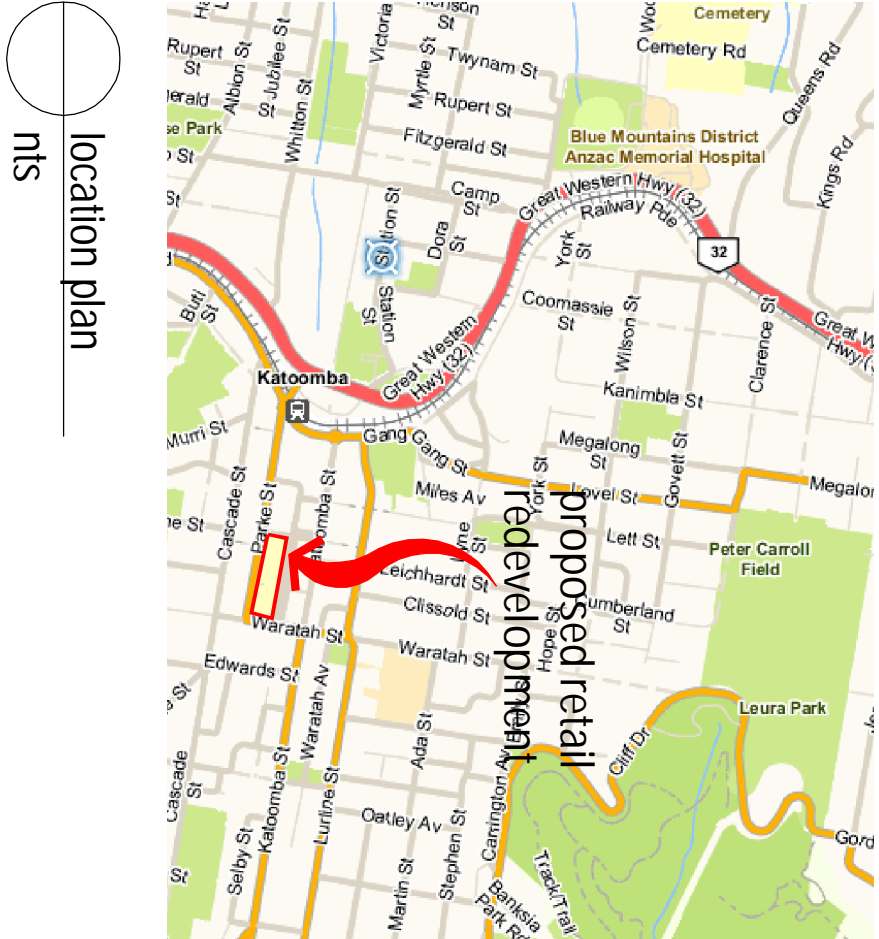



verify all dimensions on site prior to commencement of work			
amendments			
issue	details	by	date
A	ISSUE FOR REVIEW	DS	21 JULY 2010
B	PROPOSED NORTH PEDESTRIAN	DS	02 DEC 2010
C	PLAN REVISED	DS	15 SEP 2011
D	SURFACE CARPARK & LANDSCAPING REVISED	DS	14 OCT 2011



location plan
n/s





proposed retail redevelopment
n/s

bus routes	
697	springwood
697	north katoomba
698	blackheath, mount victoria
695, 696	hura & waratah hills
697b, 697, 695, 696	katoomba hospital


pedestrian links	
↔	existing traffic direction
↔	truck swept paths
↔	direction pointer
↔	bus route

notes:
this drawing has been prepared utilising survey information provided by lockey land tile solutions - job reference: 3253201
dated 18 11 09 with ahd datum.
please read in conjunction with survey drawing (DA3.11) for information defining boundary extents, location of services, characteristics of existing development etc.

SITE ANALYSIS PLAN RETAIL REDEVELOPMENT CORNER PARKE + WARATAH STREETS KATOOMBA, NSW FOR FABCOT PTY. LIMITED 06063 DA3.01D



1 site photo - view 1
parke street



2 site photo - view 2
parke street



3 site photo - view 3
corner parke & waratah streets



4 site photo - view 4
waratah street



5 site photo - view 5
pioneer place



6 site photo - view 6
council carpark



7 site photo - view 7
council carpark

scale 1:500 @ b1
0 5 10 20 40m

copyright of this design remains the property of d + r architects july 2010